



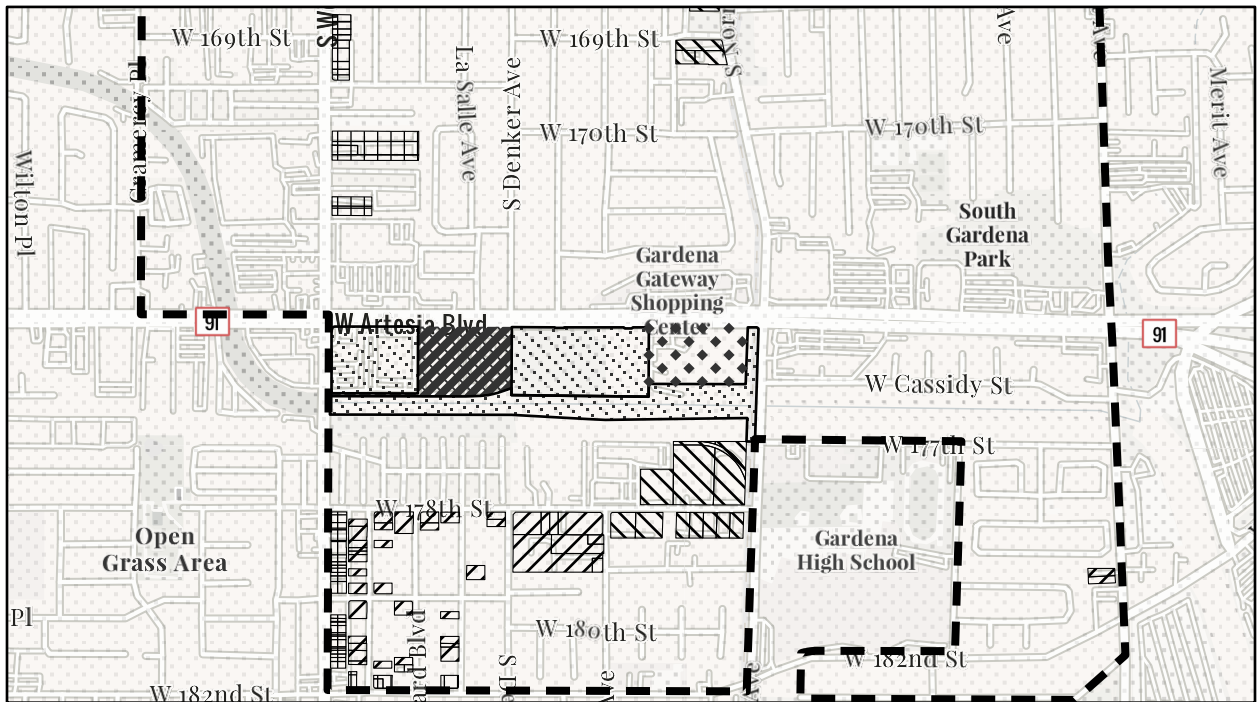
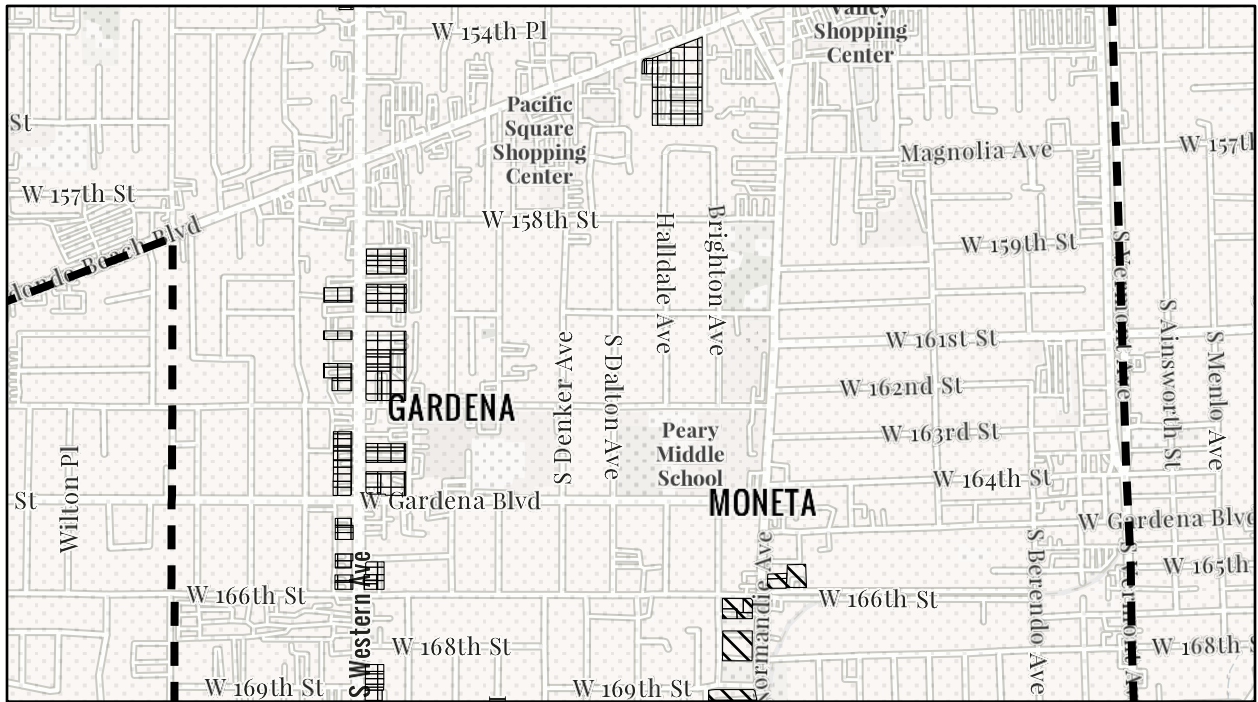









Proposed Zoning & Land Use Designations

- | | | | | | |
|---|---|---|---|---|--|
|  | HO-3/Medium Density
20 Overlay (12-20 du/
acre) |  | HO-4/High-Density 30
Overlay (21-30 du/acre) |  | HO-6/Very High Density
70 Overlay (51-70 du/
acre) |
| | |  | HO-5/High Density 50
Overlay (31-50 du/acre) | | |



Proposed Zoning & Land Use Designations

- | | | | | | |
|---|---|---|--|--|--|
|  | HO-3/Medium Density
20 Overlay (12-20 du/
acre) |  | HO-5/High Density 50
Overlay (31-50 du/acre) |  | R-6/Very High Density
Residential (51-70 du/
acre) |
|  | HO-4/High-Density 30
Overlay (21-30 du/acre) |  | HO-6/Very High Density
70 Overlay (51-70 du/
acre) |  | 1450 Artesia Specific
Plan |
| | | | |  | Other Changes |